



---

*Ostfriesland-Tour*

***Teil 1***

***26.08. bis 10.09.2016***

*Routenabschnitte*

*GPS-Koordinaten*

*Sehenswürdigkeiten*

*Picknickplätze*

*Campingplätze*

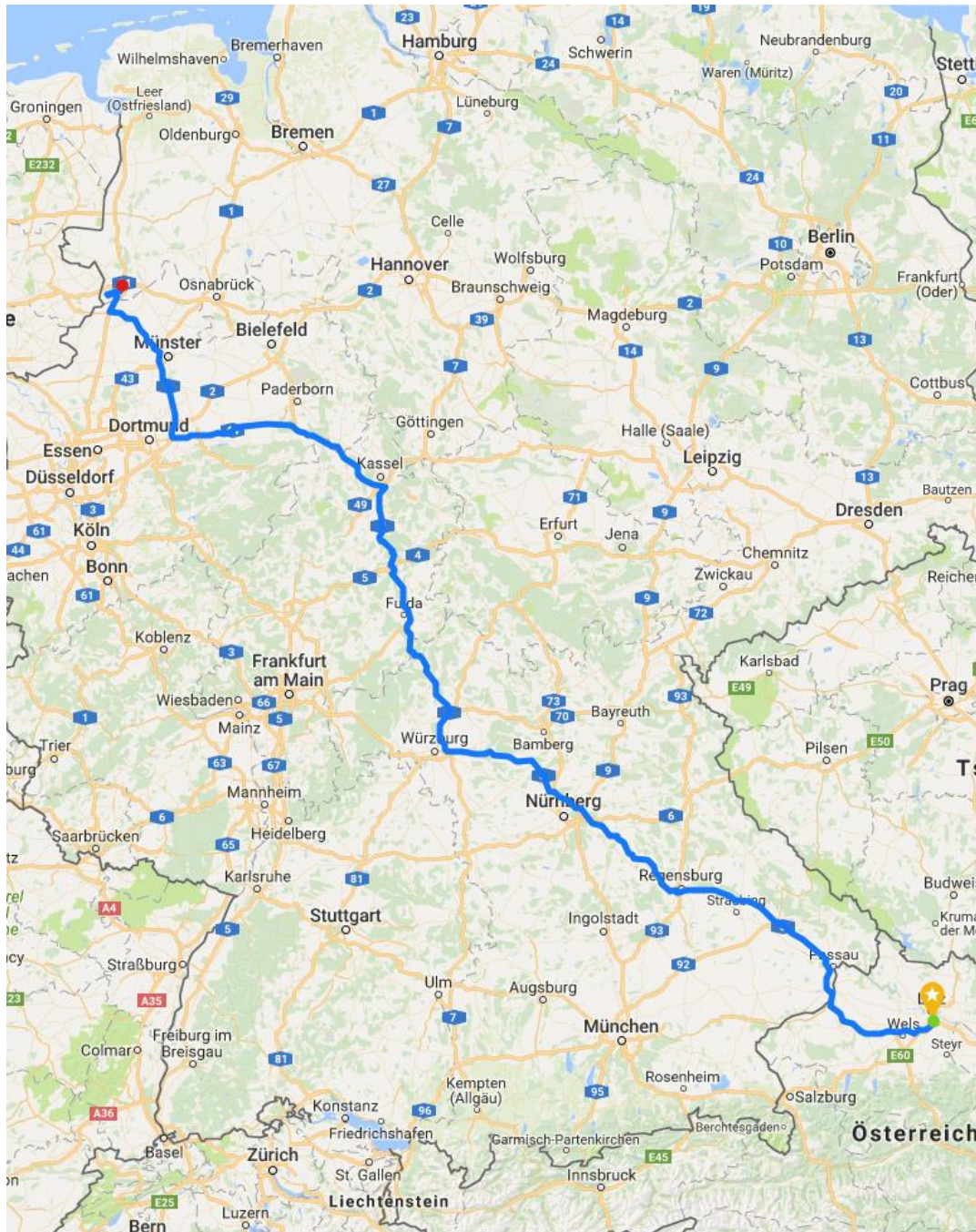
---





Route 1 – 904 km (inkl. Anreise)

<b>903.51 km</b> Distanz	<b>12:19:23</b> Dauer	<b>73.32 km/h</b> Max 127.28 km/h	<b>875 kcal</b> Kalorien	<b>7424 m</b> 7662 m
-----------------------------	--------------------------	--------------------------------------	-----------------------------	-------------------------



**Route 1 – 904 km (inkl. Anreise)**

**1. Schloss Bad Bentheim**



N 52° 18' 12.9" O 07° 09' 16.8"

**2. Ostmühle Gildehaus**



N 52° 17' 37.0" O 07° 06' 03.0"

**3. Campingplatz Quendorfer See**



N 52° 20' 22.5" O 07° 13' 34.1"



Route 2

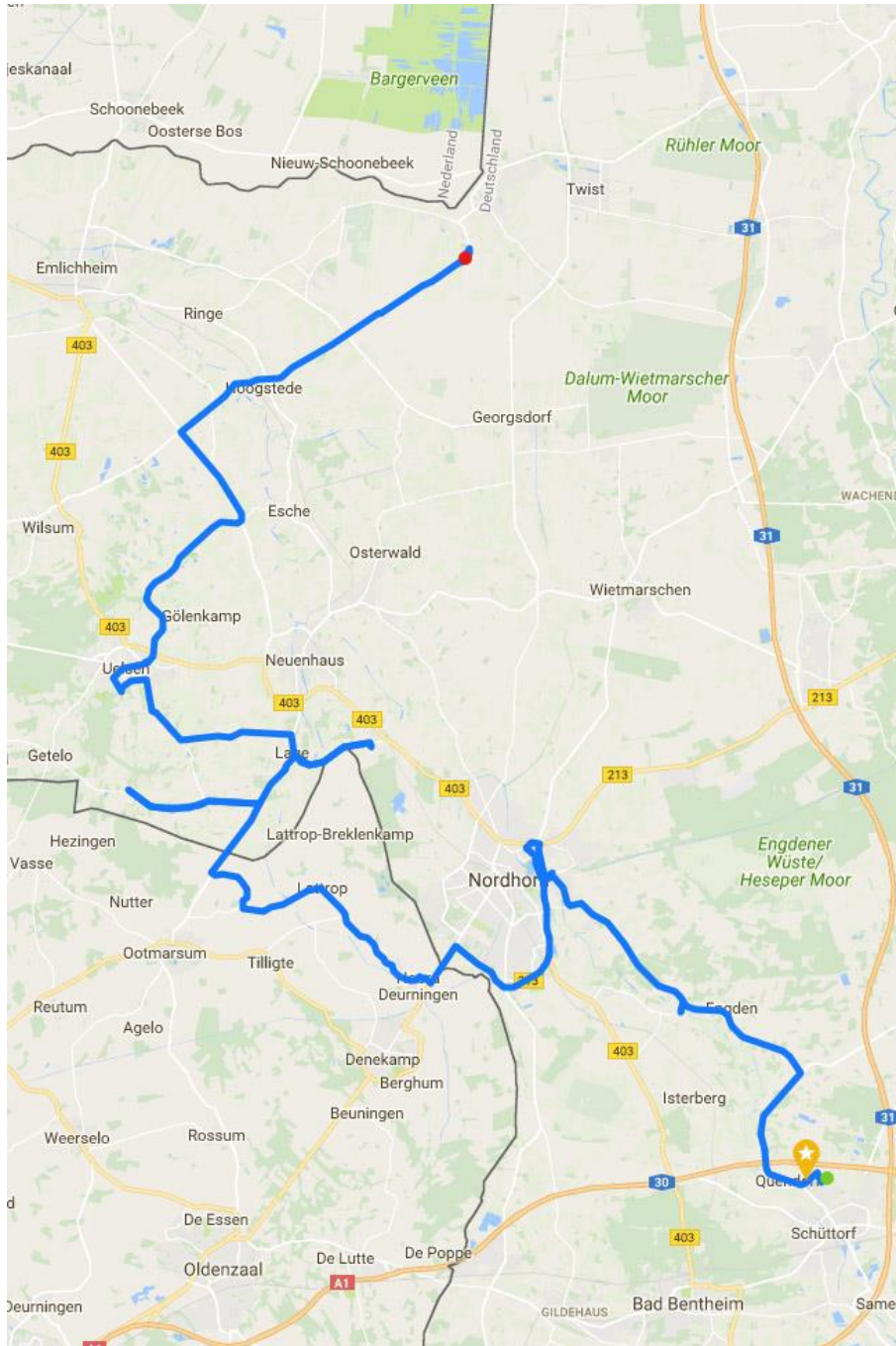
**A** 95.10 km  
Distanz

06:12:52  
Dauer

15.30 km/h  
Max 108.08 km/h

441 kcal  
Kalorien

224 m  
235 m



Route 2 – 95 km

**1. Picknickplatz Vechtebrücke**



N 52° 23' 21.7" O 07° 09' 14.9"

**2. Picknickplatz Naturschutzgebiet Tillenberge**



N 52° 24' 15.2" O 07° 07' 57.4"

**3. Tierpark Nordhorn**



N 52° 25' 47.5" O 07° 05' 15.6"

**4. WoMo-Stellplatz Nordhorn**



N 52° 26' 12.5" O 07° 04' 55.8"

**5. Aussichtsturm Lönsberg**



N 52° 27' 25.8" O 06° 52' 45.6"

**6. Bonzezeithof Uelsen**



N 52° 29' 09.6" O 06° 52' 34.3"

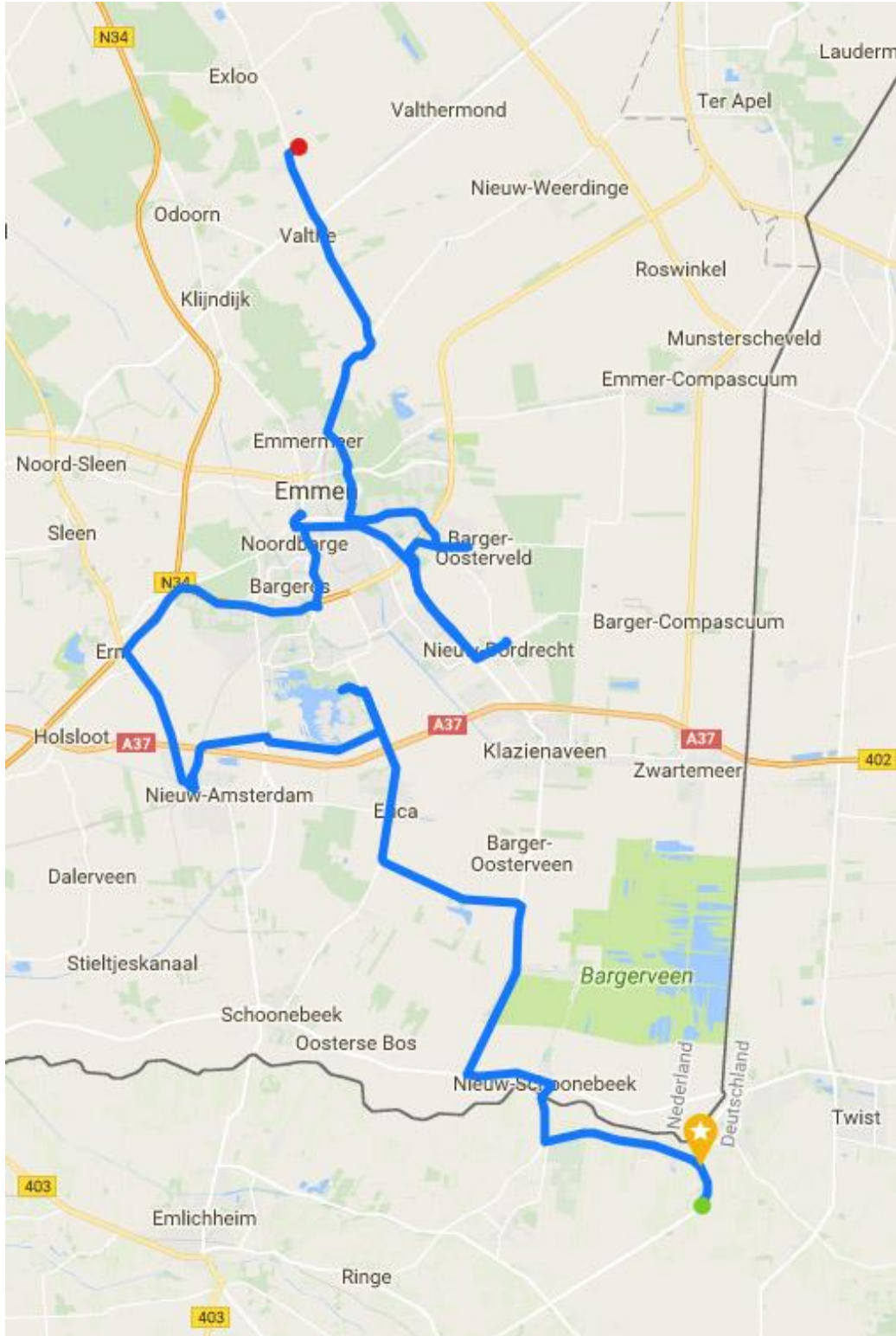
**7. Campingplatz Blaue Lagune Twist**



N 52° 37' 13.9" O 07° 02' 55.6"

## Route 3

<b>74.99 km</b> Distanz	<b>07:29:51</b> Dauer	<b>10.00 km/h</b> Max 92.04 km/h	<b>532 kcal</b> Kalorien	<b>107 m</b> 115 m
----------------------------	--------------------------	-------------------------------------	-----------------------------	-----------------------



Route 3 – 75 km

1. Picknickplatz Emmen Süd



N 52° 44' 21.2" O 06° 54' 22.9"

4. Museum Collectie Brands



N 52° 44' 59.5" O 06° 58' 13.8"

2. Van-Gogh-Haus, Nieuw Amsterdam



N 52° 42' 57.2" O 06° 50' 58.9"

5. Camping Exloo



N 52° 51' 56.5" O 06° 53' 24.6"

3. Wildland Adventure Zoo Emmen

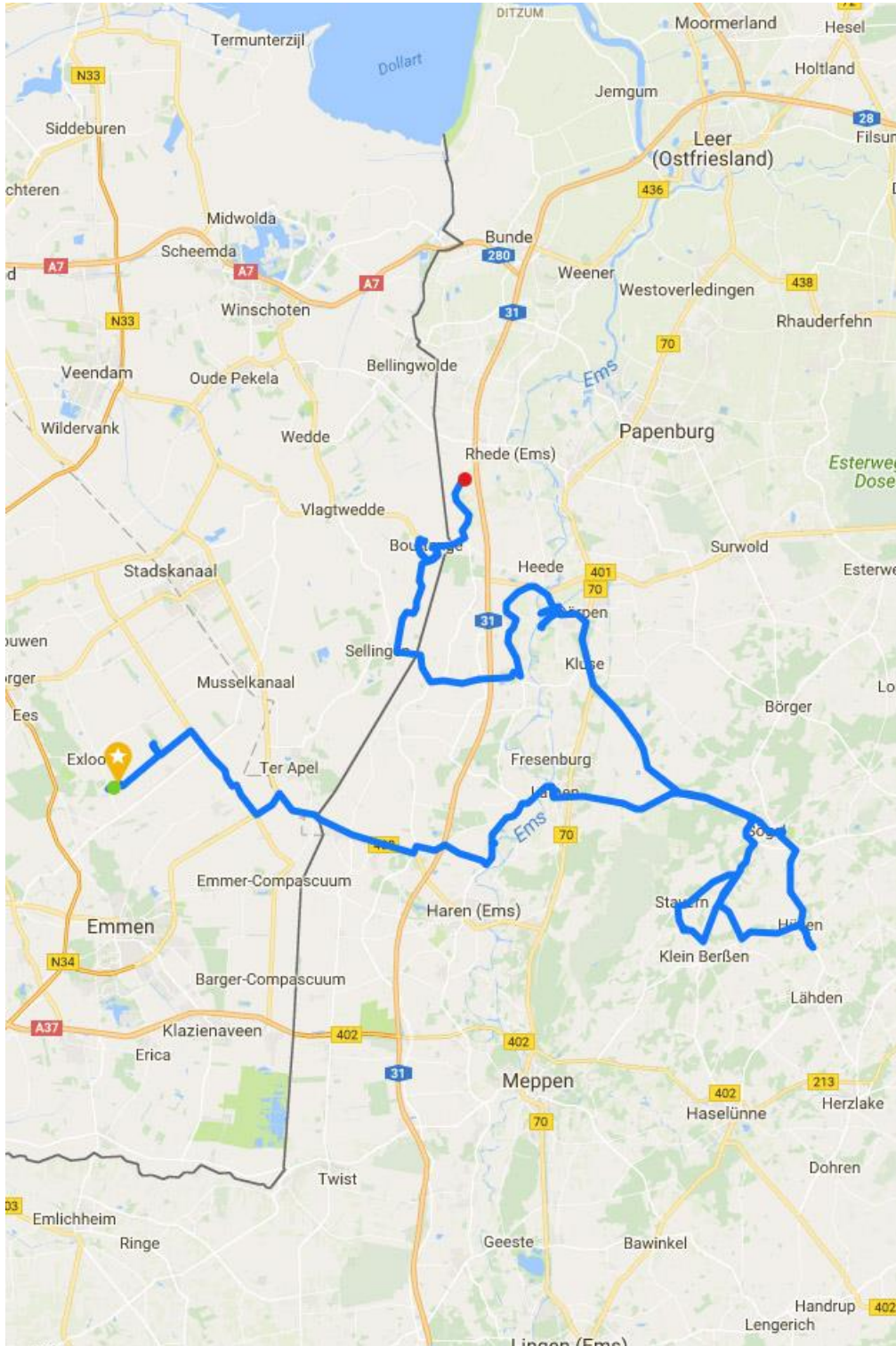


N 52° 46' 57.2" O 06° 53' 26.9"



Route 4

<b>165.60 km</b> Distanz	<b>07:36:32</b> 00:03:05 Pause	<b>21.76 km/h</b> Max 104.93 km/h	<b>540 kcal</b> Kalorien	<b>298 m</b> 307 m
-----------------------------	-----------------------------------	--------------------------------------	-----------------------------	-----------------------





## Route 4 – 166 km

## 1. Moddermann (Nähe Exloo)



N 52° 43' 41.3" O 06° 57' 30.5"

## 2. Picknickplatz Emseck



N 52° 49' 59.9" O 07° 15' 28.5"

## 3. Picknickplatz Wassermühle Bruneforth



N 52° 46' 59.8" O 07° 26' 28.0"

## 4. Picknickplatz Hübener Mühle



N 52° 46' 20.7" O 07° 33' 49.8"

## 5. Parkplatz Schloss Clemenswerth



N 52° 50' 19.3" O 07° 32' 13.3"

## 6. Picknickplatz Dörpen



N 52° 58' 01.6" O 07° 18' 10.3"

## 7. Picknickplatz Schleuse Sellingen



N 52° 56' 43.7" O 07° 09' 48.5"

## 8. Parkplatz Festung Bourtange



N 53° 00' 32.8" O 07° 11' 25.9"

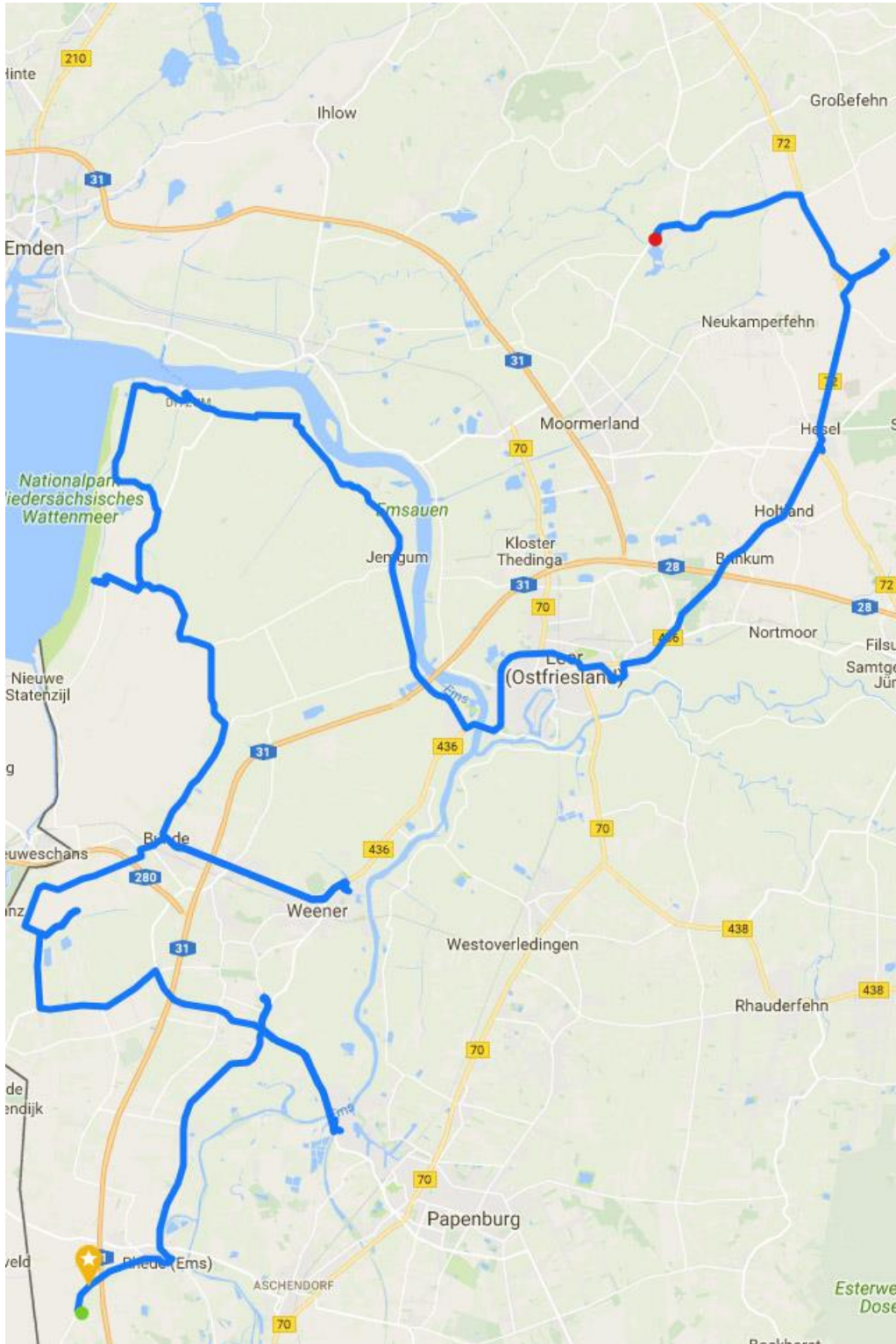
## 9. Campingplatz Neuengland



N 53° 02' 41.1" O 07° 13' 46.2"

## Route 5

<b>142.38 km</b> Distanz	<b>06:49:21</b> Dauer	<b>20.87 km/h</b> Max 104.93 km/h	<b>484 kcal</b> Kalorien	<b>115 m</b> 117 m
-----------------------------	--------------------------	--------------------------------------	-----------------------------	-----------------------



## Route 5 – 142 km

## 1. Meyer Werft Papenburg



N 53° 06' 01.3" O 07° 21' 17.8"

## 6. Picknickplatz Schöpfwerk Pogum



N 53° 19' 05.5" O 07° 15' 23.0"

## 2. Picknickplatz Mühle Stapelmoor



N 53° 08' 15.1" O 07° 19' 08.2"

## 7. Parkplatz Hafen Ditzum



N 53° 19' 01.1" O 07° 16' 51.5"

## 3. Picknickplatz Bunderneuland



N 53° 09' 08.7" O 07° 12' 35.0"

## 8. Parkplatz Schloss Evenburg



N 53° 13' 53.7" O 07° 29' 32.7"

## 4. Stellplatz Alter Hafen Weener



N 53° 10' 07.5" O 07° 21' 52.1"

## 9. Picknickplatz Bagband



N 53° 21' 27.2" O 07° 37' 28.7"

## 5. Picknickplatz Buttje Pad



N 53° 15' 39.1" O 07° 14' 08.4"

## 10. SP am CP Timmeler Meer

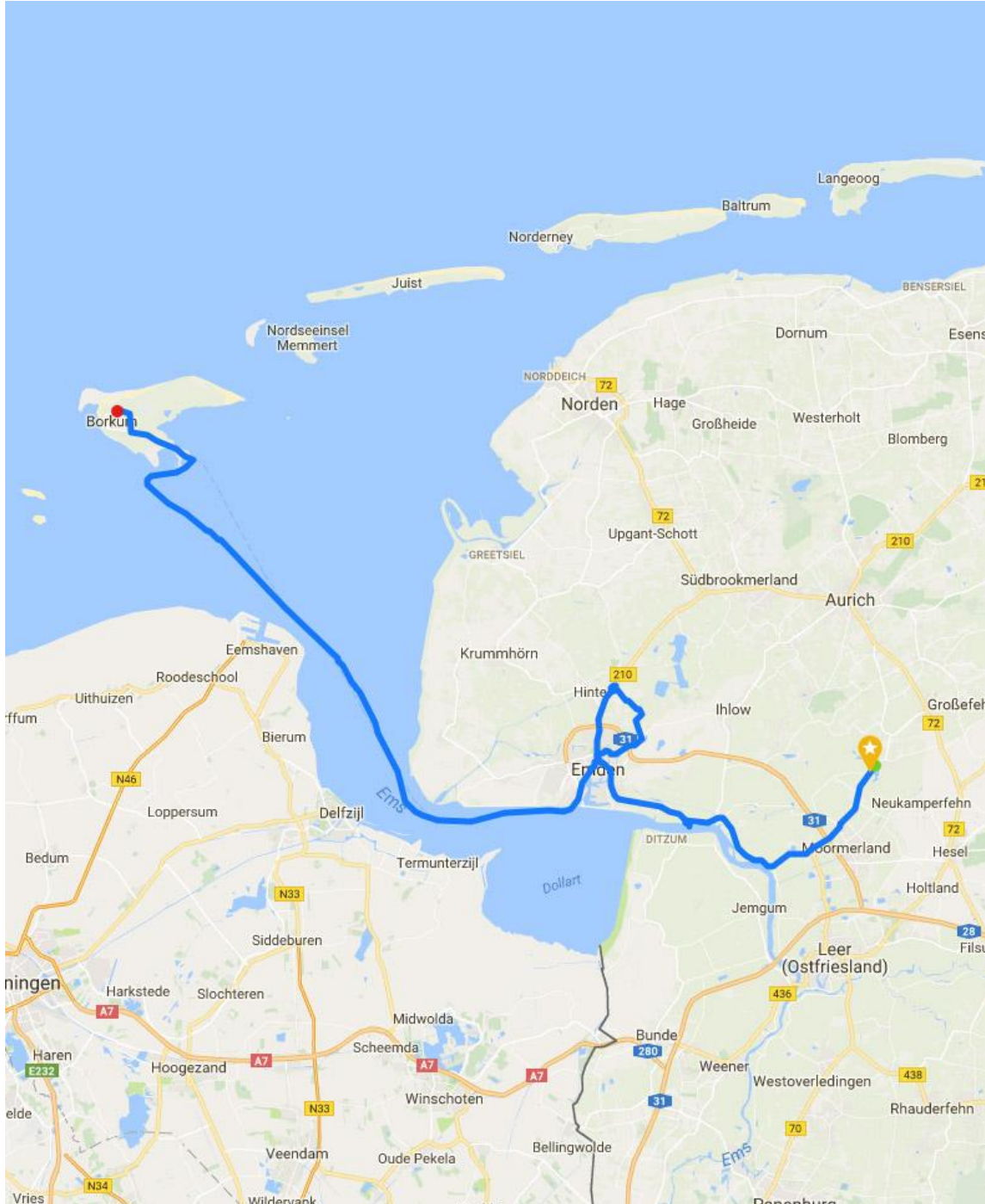


N 53° 21' 47.7" O 07° 30' 49.6"



Route 6 und 7

107.16 km Distanz	07:28:01 Dauer	14.35 km/h Max 97.33 km/h	530 kcal Kalorien	434 m 436 m
----------------------	-------------------	------------------------------	----------------------	----------------



Route 6 und 7 – 107 km

1. Picknickplatz Emssperrwerk



N 53° 19' 20.6" O 07° 18' 25.2"

5. Fähranleger Emden - Borkum



N 53° 20' 39.2" O 07° 11' 12.6"

2. Kirche Suurhusen



N 53° 24' 50.0" O 07° 13' 23.4"

6. Stellplatz Middelmantje



N 53° 20' 15.2" O 07° 11' 01.1"

3. Emden Ratsdelft



N 53° 21' 55.3" O 07° 12' 24.7"

7. Neuer Leuchtturm Borkum



N 53° 35' 20.1" O 06° 39' 43.5"

4. Dat OTTO Huus



N 53° 22' 00.0" O 07° 12' 19.0"

8. Inselcamping Borkum



N 53° 35' 37.1" O 06° 40' 38.8"